

Edexcel GCE

Geography

**Advanced Subsidiary
Unit 1: Global Challenges
RESOURCE BOOKLET**

Tuesday 17 May 2011 – Afternoon

Paper Reference

6GE01/01

Do not return the Resource Booklet with the question paper.

Turn over ►

P38854A

©2011 Edexcel Limited.

1/1/1



edexcel 
advancing learning, changing lives

SECTION A

The following resources relate to Questions 1–6.

Figure 1 Three types of plate boundary movement

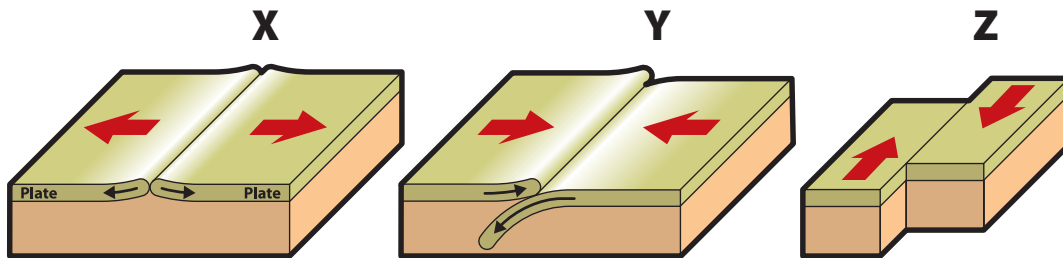


Figure 2 The height of land above sea level in Bangladesh

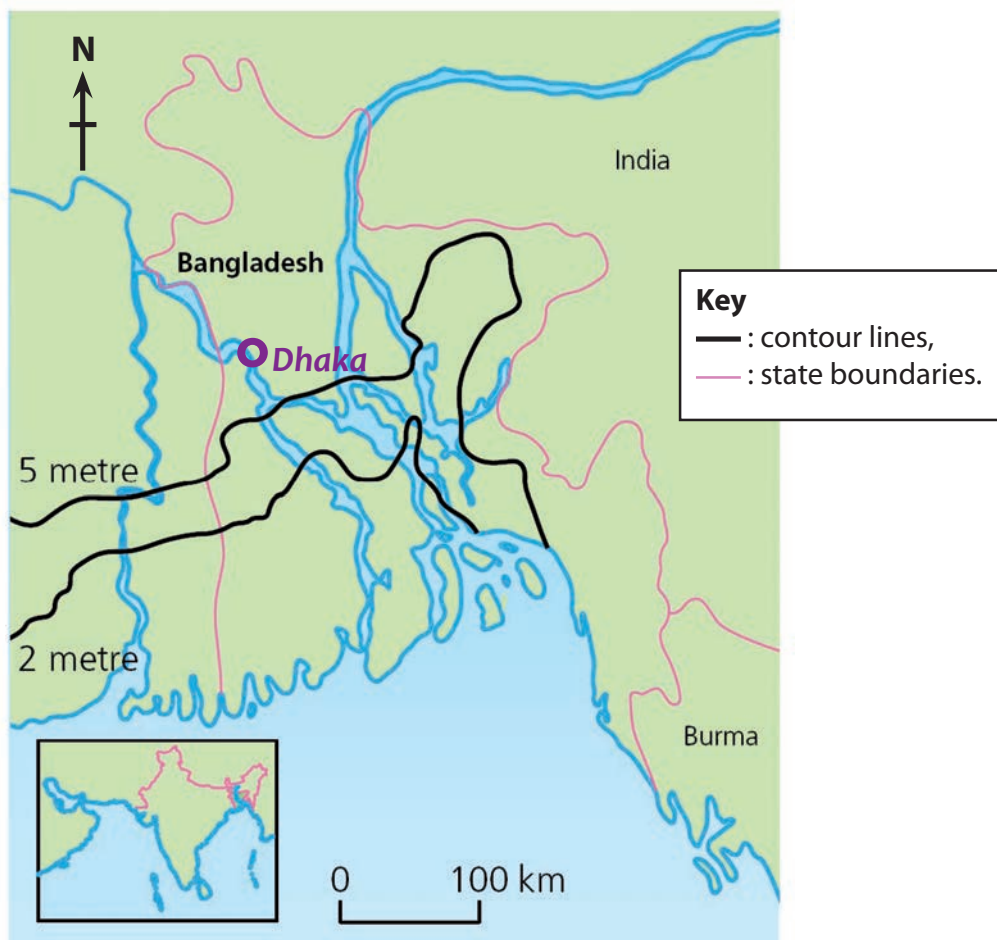
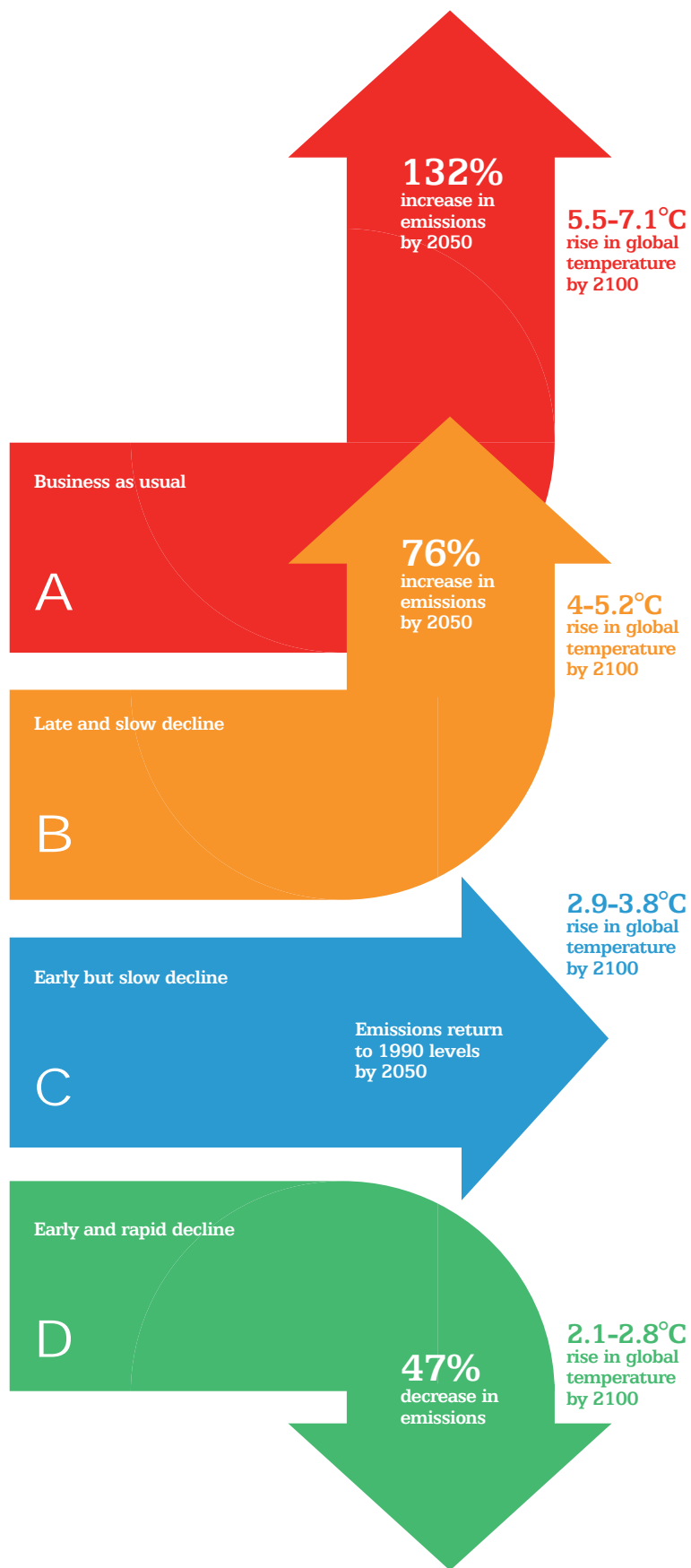
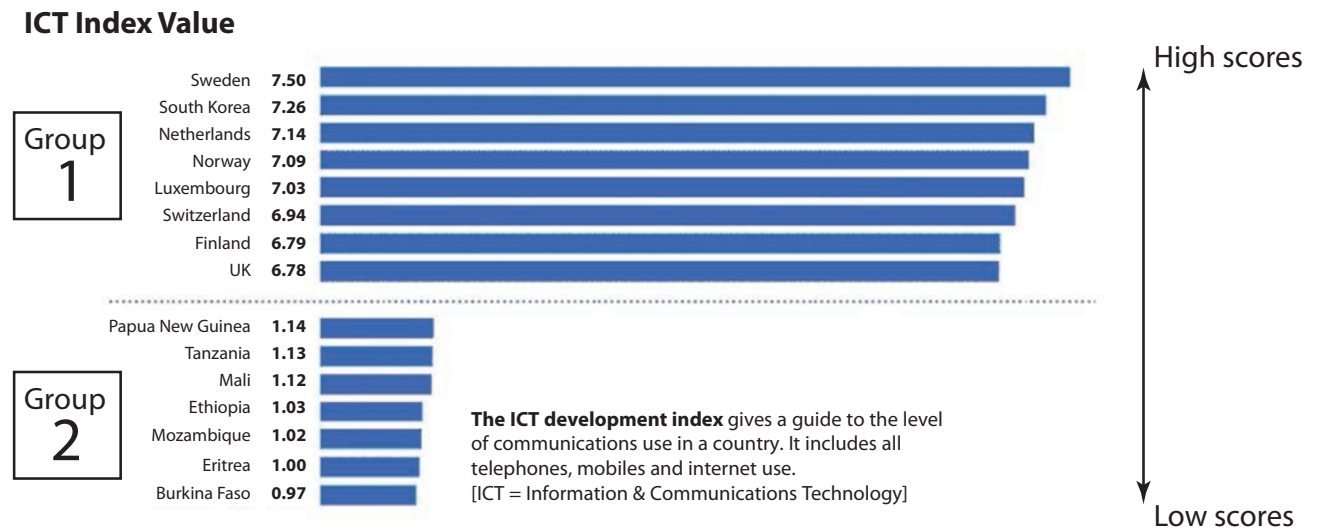


Figure 3 Four projections for future greenhouse gas emissions



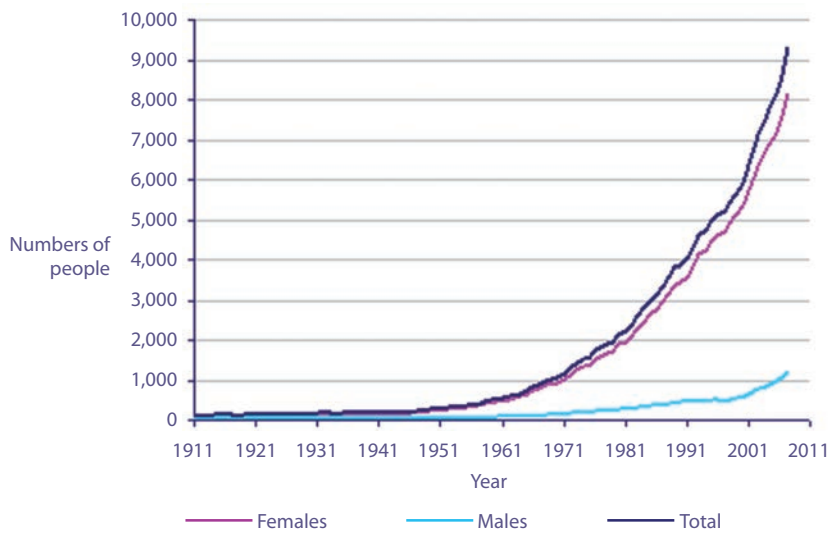
(Source: *The Guardian*)

Figure 4 An index of ICT use for two groups of countries



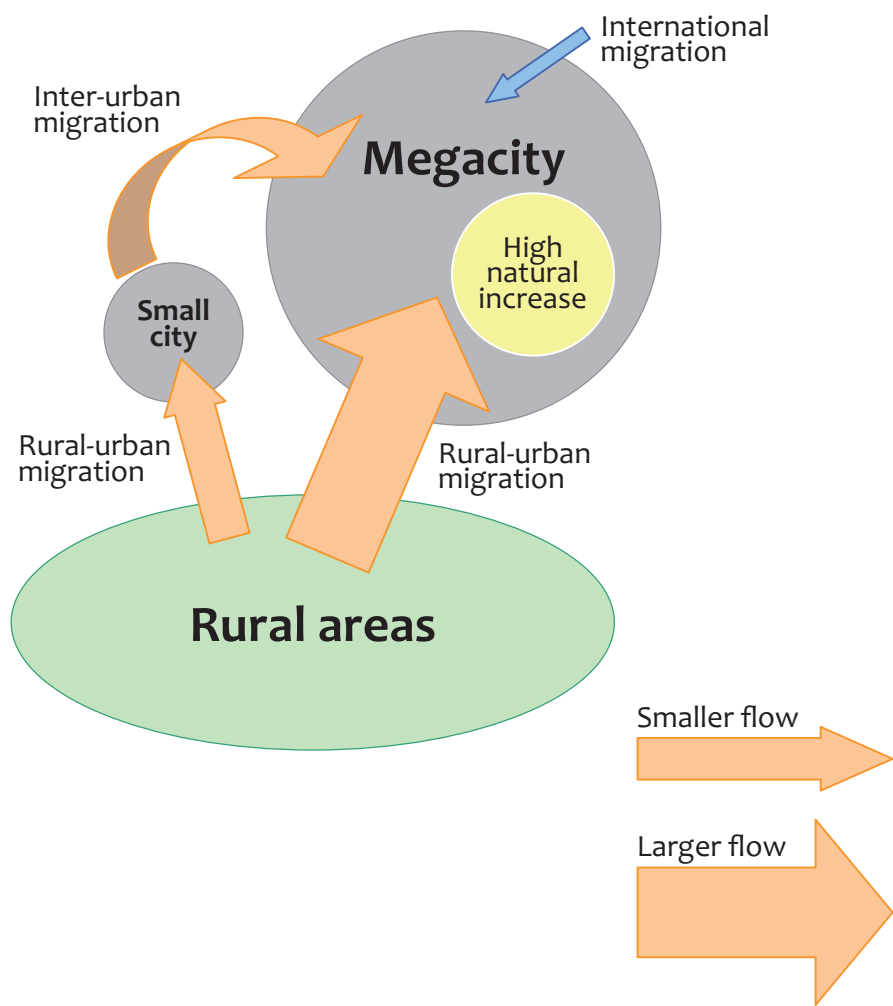
(Source: *The Guardian*, 9 March 2009)

Figure 5 Changes in the UK centenarian population (people aged 100 or over) 1911–2011



(Source: National Statistics)

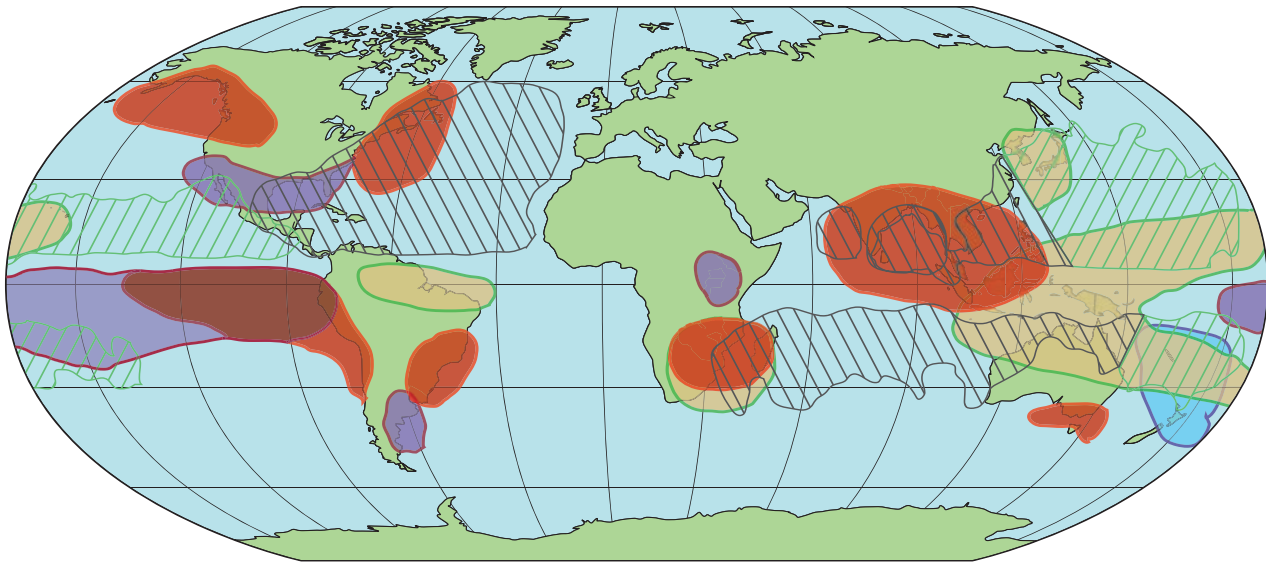
Figure 6 The growth of a developing world megacity



SECTION B

The following resources relate to Questions 7–10.

Figure 7 Weather anomalies (unusual events) attributed to El Niño



Anomalies during El Niño

Weather conditions

- wetter
- drier
- cooler
- warmer

Tropical cyclone activity

- fewer storms
- more storms

(Source: munichre.com)

Figure 8 Milestones for climate change governance and world population change 1987–2009

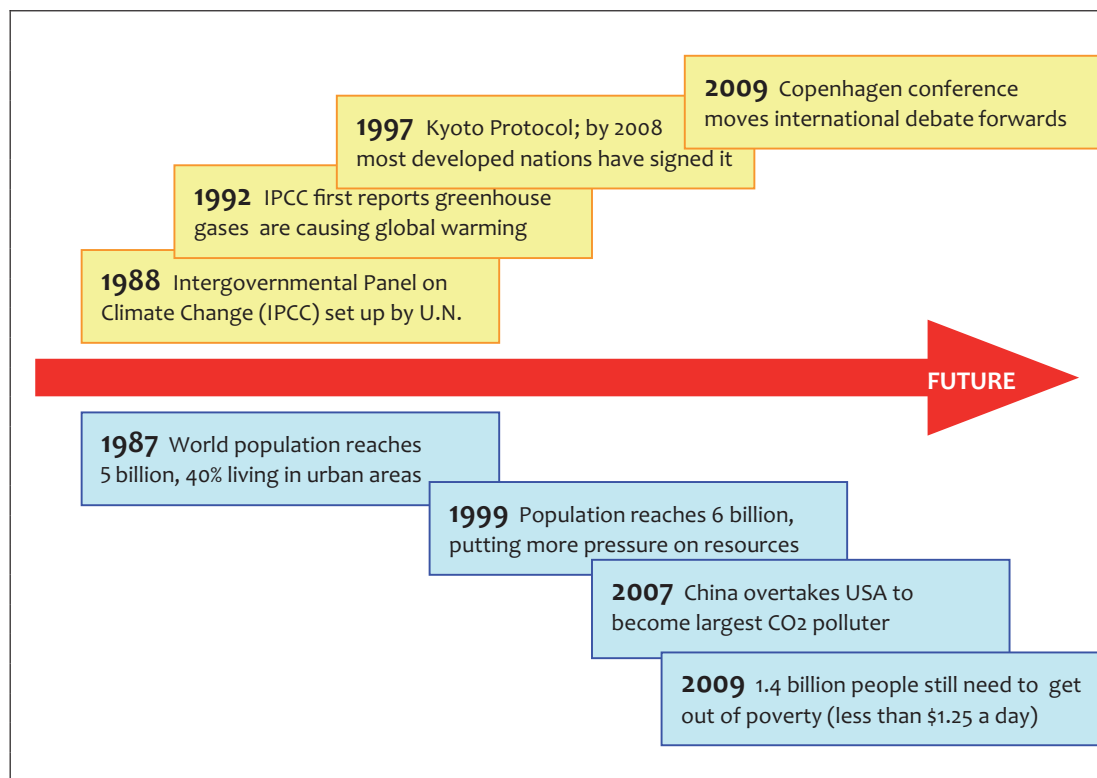


Figure 9 One view on how the TNC Coca-Cola impacts on lives in India



(Source: B. Deutsch, leftycartoon.com)

Figure 10 Reasons stated by a sample of migrants entering or leaving the UK

